



# Lilyana™

## 1 CONTEMPORARY POOL

Retreat to the cool waters of a modern oasis, complete with poolside pergolas built for relaxation.

## 1 OUTDOOR KITCHEN

Plate the perfect al fresco dining experience for family and friends at the outdoor pavilion and grill.

## 2 HAPPY TAILS PARK

Put the leash away in this enclave for furry friends, where neighbors can spend time with their pets - and each other.

## 3 NATURE TRAILS

Walk or bike along tree-lined trails and connect with nature and neighbors in over 50 acres of wide-open spaces and parks.

## 4 CATCH-AND-RELEASE POND

Fishing is a family event that brings our residents together, providing the perfect opportunity for relaxation.

## 5 RED ROSE PARK

Swing, slide and climb under a large shade structure or stretch out on the open lawn space.

## 6 BLUEBONNET PARK







Play on the pickleball, basketball, or bocce ball courts, find shade at the outdoor pavilion or grill out with friends all in one place.

## 7 DAYLILY PARK

Run and jump in the playground, fly through the air on the zip line, and take a break under the covered pavilion.

## 8 FUTURE AMENITY CENTER

A swimming pool, splash pad, outdoor ninja fitness course, shaded pavilions, and more!

-  MODELS
-  EXISTING HOMES
-  CURRENT RESIDENTIAL
-  FUTURE RESIDENTIAL
-  PARKS & OPEN SPACE
-  MIXED-USE

## Premier Builders

AMERICAN LEGEND HOMES  
BLOOMFIELD HOMES  
HIGHLAND HOMES  
M/I HOMES

FRISCO



Map not to scale. This map of Lilyana represents an artist's conception of proposed development, and existing sections as of Sept 2022. No warranties or representations expressed or implied, concerning the final intended use, design or proposed improvements are made herein. Commercial uses may include, but not be limited to, service centers, retail centers, office buildings, professional buildings, and high-density residential. All plans for land uses on facilities are subject to change without notice and nothing presented on this map shall obligate the owner or any other entity, public or private, to construct or develop facilities as shown. Renderings used represent an artist's conception of proposed development as of Sept 2022. Design of amenities, materials, and overall intent is subject to change without notice. New home product offerings, availability, and pricing should always be verified directly with the buyer's preferred builder.